



Carson National Forest











Mo Hondo

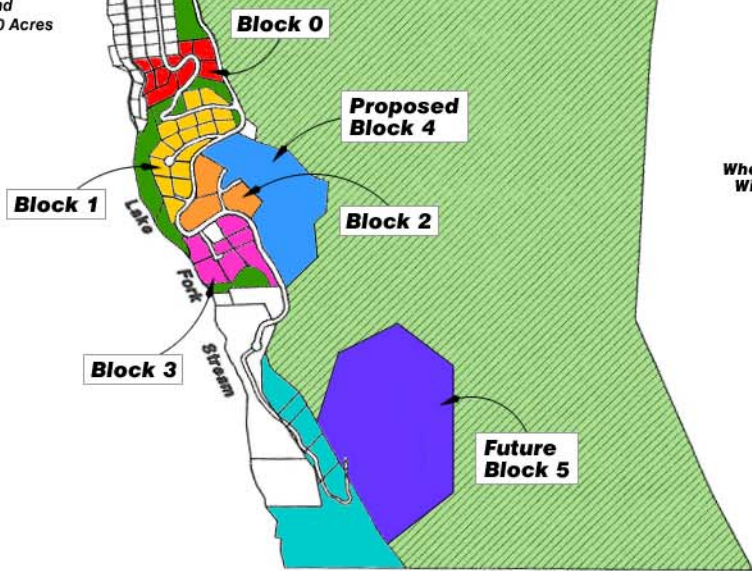
Northside Recreational Development Area

Carson National Forest

Kachina Road

Legend of Taos Ski Valley Land Development

-  Remaining Undeveloped Pattison Land East of Kachina Road = approx. 1,350 Acres
-  Open Space/Green Belt West of Kachina Road
-  Block 0 - Residential (Single Family)
-  Block 1 - Residential (Single Family)
-  Block 2 - Commercial (Multi-Family)
-  Block 3 - Commercial (Retail, Lodging, Food & Beverage)
-  Block 3 - Residential (Single Family)
-  Block 4 - Residential (Proposed Single Family)
-  Block 5 - Residential (Possible Future)
-  Property Previously Subdivided and Sold by Pattisons



Wheeler Peak Wilderness

Carson National Forest

Wheeler Peak Wilderness

Note: This sketch is taken directly from the zoning map for the Village of Taos Ski Valley.

SKETCH FOR

Pattison Trust / V.T.S.V.

OF LANDS WITHIN THE ANTOINE LEROUX GRANT,
VILLAGE OF TAOS SKI VALLEY, TAOS COUNTY, NEW MEXICO